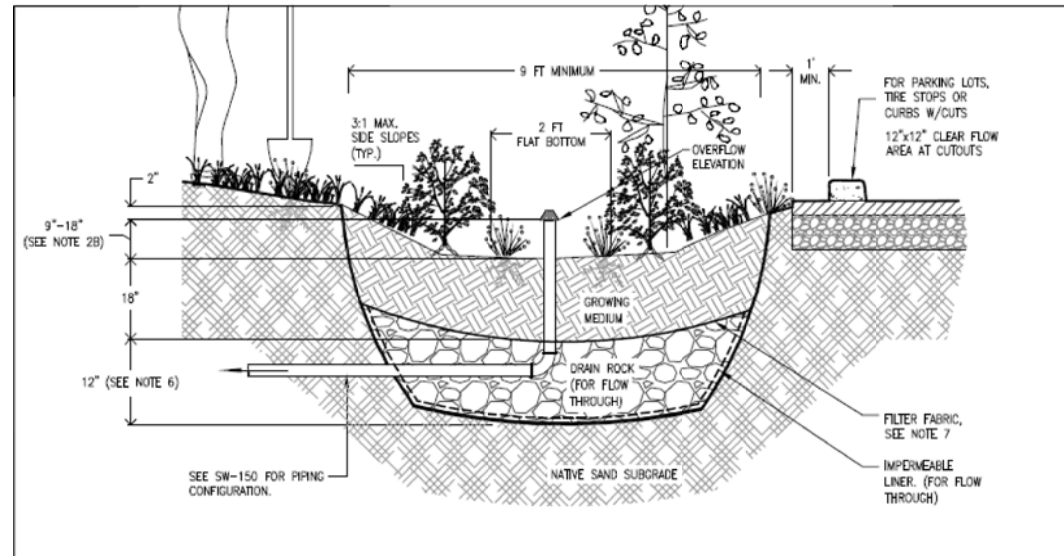


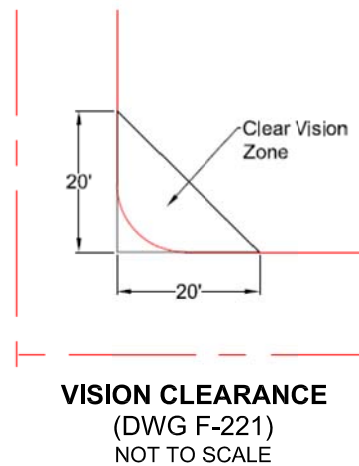
# DETAILS FOR LETURNO-HWY 126

NE 1/4 SW 1/4, SECTION 26, TOWNSHIP 18 SOUTH, RANGE 12 WEST, W.M.  
FLORENCE, LANE COUNTY, OREGON  
DATE PREPARED: JULY 2024

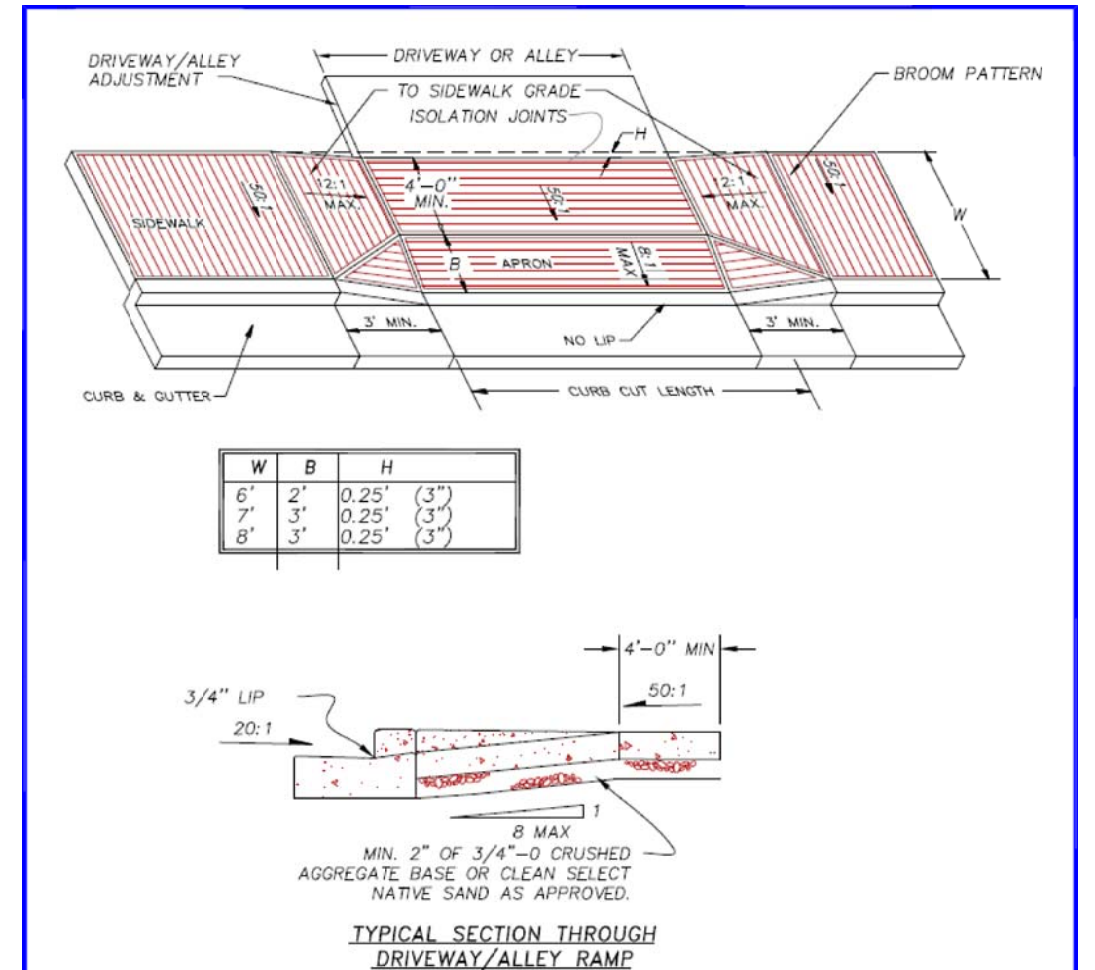
EXHIBIT H



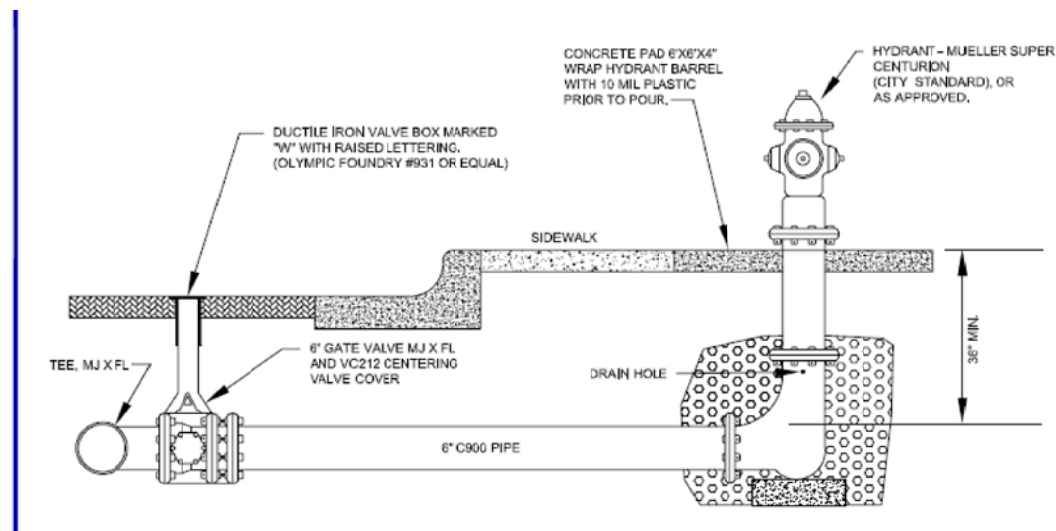
**RAIN GARDEN**  
(DWG SW-140)  
NOT TO SCALE



**VISION CLEARANCE**  
(DWG F-221)  
NOT TO SCALE



**DRIVEWAY AND ALLEY APPROACHES WITH DEPRESSED CURBSIDE SIDEWALK**  
(DWG F-208)  
NOT TO SCALE



**HYDRANT INSTALLATION**  
(DWG F-402)  
NOT TO SCALE

ASSESSORS MAP: 18-12-26-31 TAX LOT: 02300

Revised By: TS



**METRO PLANNING, INC**

846 A STREET  
SPRINGFIELD, OR. 97477  
541-302-9830  
JOB NO. 23-022