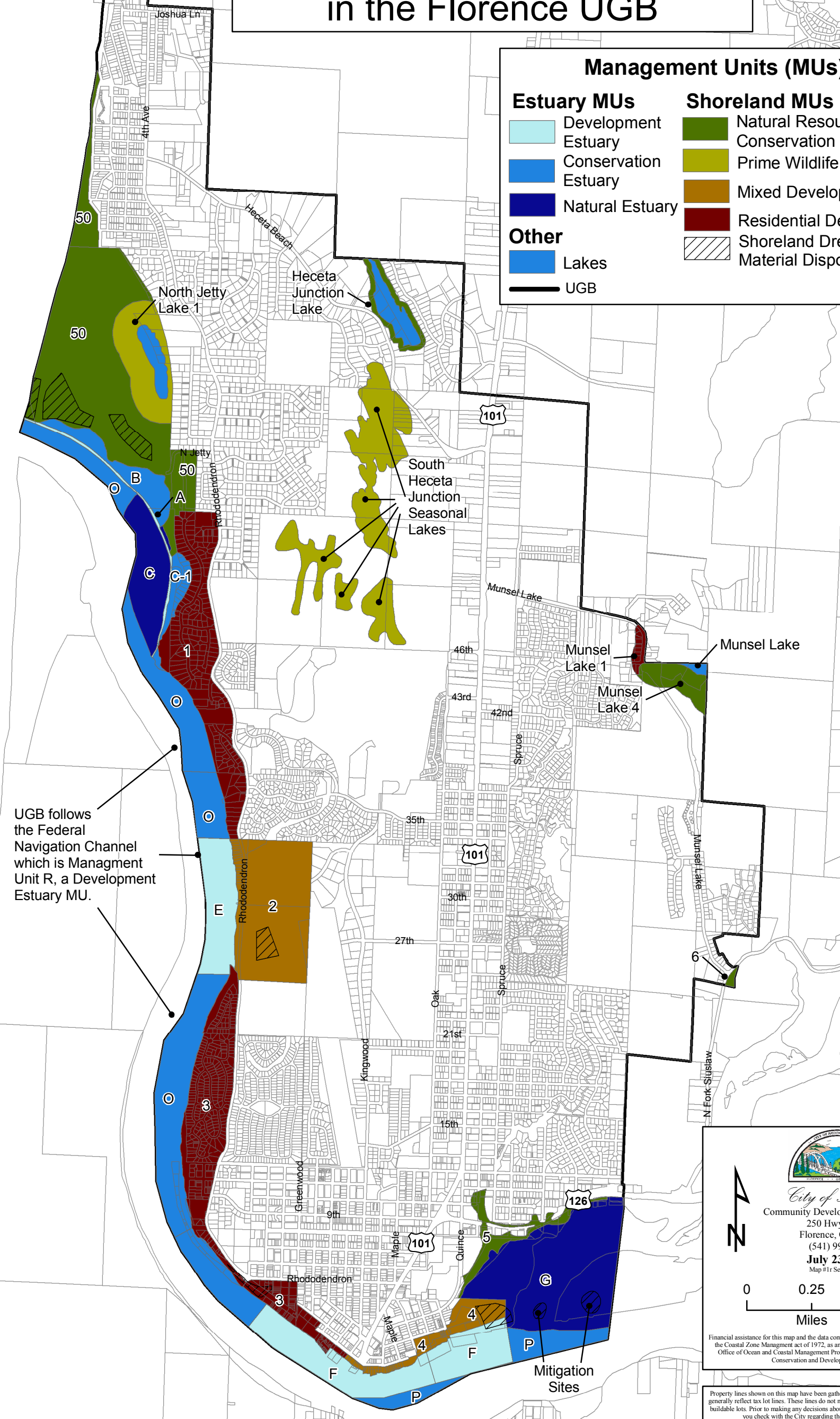



# *City of Florence*


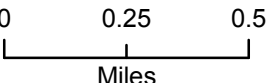
## Map 17-1: Estuary & Coastal Shorelands Management Units in the Florence UGB

Management Units (MUs)	
<b>Estuary MUs</b>	<b>Shoreland MUs</b>
Development Estuary	Natural Resource Conservation
Conservation Estuary	Prime Wildlife
Natural Estuary	Mixed Development
<b>Other</b>	Residential Development
Lakes	Shoreland Dredged Material Disposal Site
UGB	





*City of Florence*  
 Community Development Department  
 250 Hwy 101 N.  
 Florence, OR 97439  
 (541) 997-8237  
**July 23, 2009**  
 Map #1r Series 2009-6

Financial assistance for this map and the data contained was provided in part by the Coastal Zone Management act of 1972, as amended, administered by the Office of Ocean and Coastal Management Program, Department of Land Conservation and Development.

Property lines shown on this map have been gathered from various sources and generally reflect tax lot lines. These lines do not necessarily correspond to legal, buildable lots. Prior to making any decisions about a property, it is advised that you check with the City regarding the status of the lot.