

PETITION FOR ANNEXATION

to the

City of Florence, Oregon

The undersigned hereby petitions for and gives our consent for the area described below to be included in a request for annexation to the City of Florence. With these signatures, we are verifying that we have the authority to consent to annexation as the property owner(s) and/or elector(s) or on behalf of our corporation, business, or agency.

"Elector" means an individual qualified to vote under Article II, section 2, Oregon Constitution.

The property to be annexed is as follows:

BEGINNING at a point on the center line of U.S. Highway No. 101, said point being 972.0 feet North of the intersection of said Highway with the South line of Section 11, Township 18 South, Range 12 West of the Willamette Meridian, thence East 706.0 feet, more or less, to the East line of the Southwest $\frac{1}{4}$ of the Southwest $\frac{1}{4}$ of said Section 11; thence North along said line 235.0 feet; thence West 704.0 feet, more or less, to the center line of said Highway; thence Southwesterly along said center line to the place of beginning, in Lane County, Oregon, except that portion conveyed to the Department of Transportation, Highway Division, by Deed recording June 11, 1985, Reception No. 1985-020422, Lane County Official Records, in Lane County, Oregon.

Assessors Map Reference and Tax Lot: 18-12-11-33 Tax lot 00800

Property Address (if appropriate): 87675 Highway 101. Florence, OR 97439

Elector(s) names: *Greig Manfull*
Victoria Manfull

Signature(s): *Victoria Manfull*

Date: *5-26-22*

Greig Manfull

Date: *5-26-22*

PETITION FOR ANNEXATION

to the

City of Florence, Oregon

The undersigned hereby petitions for and gives our consent for the area described below to be included in a request for annexation to the City of Florence. With these signatures, we are verifying that we have the authority to consent to annexation as the property owner(s) and/or elector(s) or on behalf of our corporation, business, or agency.

"Elector" means an individual qualified to vote under Article II, section 2, Oregon Constitution.

The property to be annexed is as follows:

BEGINNING at a point on the center line of U.S. Highway No. 101, said point being 972.0 feet North of the intersection of said Highway with the South line of Section 11, Township 18 South, Range 12 West of the Willamette Meridian, thence East 706.0 feet, more or less, to the East line of the Southwest ¼ of the Southwest ¼ of said Section 11; thence North along said line 235.0 feet; thence West 704.0 feet, more or less, to the center line of said Highway; thence Southwesterly along said center line to the place of beginning, in Lane County, Oregon, except that portion conveyed to the Department of Transportation, Highway Division, by Deed recording June 11, 1985, Reception No. 1985-020422, Lane County Official Records, in Lane County, Oregon.

Assessors Map Reference and Tax Lot: 18-12-11-33 Tax lot 00800

Property Address (if appropriate): 87675 Highway 101. Florence, OR 97439

Elector(s) names: *Joaquin Padilla*

Signature(s): *Jennie Lezano*

Date: *5-26-22*

Joaquin Padilla

Date: *5/26/22*

PETITION FOR ANNEXATION

to the

City of Florence, Oregon

The undersigned hereby petitions for and gives our consent for the area described below to be included in a request for annexation to the City of Florence. With these signatures, we are verifying that we have the authority to consent to annexation as the property owner(s) and/or elector(s) or on behalf of our corporation, business, or agency.

“Elector” means an individual qualified to vote under Article II, section 2, Oregon Constitution.

The property to be annexed is as follows:

BEGINNING at a point on the center line of U.S. Highway No. 101, said point being 972.0 feet North of the intersection of said Highway with the South line of Section 11, Township 18 South, Range 12 West of the Willamette Meridian, thence East 706.0 feet, more or less, to the East line of the Southwest ¼ of the Southwest ¼ of said Section 11; thence North along said line 235.0 feet; thence West 704.0 feet, more or less, to the center line of said Highway; thence Southwesterly along said center line to the place of beginning, in Lane County, Oregon, except that portion conveyed to the Department of Transportation, Highway Division, by Deed recording June 11, 1985, Reception No. 1985-020422, Lane County Official Records, in Lane County, Oregon.

Assessors Map Reference and Tax Lot: 18-12-11-33 Tax lot 00800

Property Address (if appropriate): 87675 Highway 101. Florence, OR 97439

Elector(s) names: Mike Viner 541-999-2069

Signature(s):  Date: 5/26/22

Date: _____

PETITION FOR ANNEXATION

to the

City of Florence, Oregon

The undersigned hereby petitions for and gives our consent for the area described below to be included in a request for annexation to the City of Florence. With these signatures, we are verifying that we have the authority to consent to annexation as the property owner(s) and/or elector(s) or on behalf of our corporation, business, or agency.

"Elector" means an individual qualified to vote under Article II, section 2, Oregon Constitution.

The property to be annexed is as follows:


BEGINNING at a point on the center line of U.S. Highway No. 101, said point being 972.0 feet North of the intersection of said Highway with the South line of Section 11, Township 18 South, Range 12 West of the Willamette Meridian, thence East 706.0 feet, more or less, to the East line of the Southwest $\frac{1}{4}$ of the Southwest $\frac{1}{4}$ of said Section 11; thence North along said line 235.0 feet; thence West 704.0 feet, more or less, to the center line of said Highway; thence Southwesterly along said center line to the place of beginning, in Lane County, Oregon, except that portion conveyed to the Department of Transportation, Highway Division, by Deed recording June 11, 1985, Reception No. 1985-020422, Lane County Official Records, in Lane County, Oregon.

Assessors Map Reference and Tax Lot: 18-12-11-33 Tax lot 00800


Property Address (if appropriate): 87675 Highway 101. Florence, OR 97439

Elector(s) names: Douglas Bardic

Signature(s):



Date:



Date:

PETITION FOR ANNEXATION

to the

City of Florence, Oregon

The undersigned hereby petitions for and gives our consent for the area described below to be included in a request for annexation to the City of Florence. With these signatures, we are verifying that we have the authority to consent to annexation as the property owner(s) and/or elector(s) or on behalf of our corporation, business, or agency.

"Elector" means an individual qualified to vote under Article II, section 2, Oregon Constitution.

The property to be annexed is as follows:

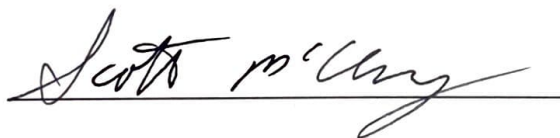
BEGINNING at a point on the center line of U.S. Highway No. 101, said point being 972.0 feet North of the intersection of said Highway with the South line of Section 11, Township 18 South, Range 12 West of the Willamette Meridian, thence East 706.0 feet, more or less, to the East line of the Southwest $\frac{1}{4}$ of the Southwest $\frac{1}{4}$ of said Section 11; thence North along said line 235.0 feet; thence West 704.0 feet, more or less, to the center line of said Highway; thence Southwesterly along said center line to the place of beginning, in Lane County, Oregon, except that portion conveyed to the Department of Transportation, Highway Division, by Deed recording June 11, 1985, Reception No. 1985-020422, Lane County Official Records, in Lane County, Oregon.

Assessors Map Reference and Tax Lot: 18-12-11-33 Tax lot 00800

Property Address (if appropriate): 87675 Highway 101. Florence, OR 97439

Elector(s) names: Scott McCleary

Signature(s):



Date:

5/26/22

Date:

PETITION FOR ANNEXATION

to the

City of Florence, Oregon

The undersigned hereby petitions for and gives our consent for the area described below to be included in a request for annexation to the City of Florence. With these signatures, we are verifying that we have the authority to consent to annexation as the property owner(s) and/or elector(s) or on behalf of our corporation, business, or agency.

"Elector" means an individual qualified to vote under Article II, section 2, Oregon Constitution.


The property to be annexed is as follows:

BEGINNING at a point on the center line of U.S. Highway No. 101, said point being 972.0 feet North of the intersection of said Highway with the South line of Section 11, Township 18 South, Range 12 West of the Willamette Meridian, thence East 706.0 feet, more or less, to the East line of the Southwest ¼ of the Southwest ¼ of said Section 11; thence North along said line 235.0 feet; thence West 704.0 feet, more or less, to the center line of said Highway; thence Southwesterly along said center line to the place of beginning, in Lane County, Oregon, except that portion conveyed to the Department of Transportation, Highway Division, by Deed recording June 11, 1985, Reception No. 1985-020422, Lane County Official Records, in Lane County, Oregon.

Assessors Map Reference and Tax Lot: 18-12-11-33 Tax lot 00800

Property Address (if appropriate): 87675 Highway 101. Florence, OR 97439

Elector(s) names: Amanda Fallon

Signature(s): 

Date: 5/26/22

Date: _____

PETITION FOR ANNEXATION

to the

City of Florence, Oregon

The undersigned hereby petitions for and gives our consent for the area described below to be included in a request for annexation to the City of Florence. With these signatures, we are verifying that we have the authority to consent to annexation as the property owner(s) and/or elector(s) or on behalf of our corporation, business, or agency.

“Elector” means an individual qualified to vote under Article II, section 2, Oregon Constitution.

The property to be annexed is as follows:

BEGINNING at a point on the center line of U.S. Highway No. 101, said point being 972.0 feet North of the intersection of said Highway with the South line of Section 11, Township 18 South, Range 12 West of the Willamette Meridian, thence East 706.0 feet, more or less, to the East line of the Southwest ¼ of the Southwest ¼ of said Section 11; thence North along said line 235.0 feet; thence West 704.0 feet, more or less, to the center line of said Highway; thence Southwesterly along said center line to the place of beginning, in Lane County, Oregon, except that portion conveyed to the Department of Transportation, Highway Division, by Deed recording June 11, 1985, Reception No. 1985-020422, Lane County Official Records, in Lane County, Oregon.

Assessors Map Reference and Tax Lot: 18-12-11-33 Tax lot 00800

Property Address (if appropriate): 87675 Highway 101. Florence, OR 97439

Elector(s) names: Steve Ruiz

Signature(s):

St. M. Ding

Date:

05/26/22

Date:

PETITION FOR ANNEXATION

to the

City of Florence, Oregon

The undersigned hereby petitions for and gives our consent for the area described below to be included in a request for annexation to the City of Florence. With these signatures, we are verifying that we have the authority to consent to annexation as the property owner(s) and/or elector(s) or on behalf of our corporation, business, or agency.

"Elector" means an individual qualified to vote under Article II, section 2, Oregon Constitution.

The property to be annexed is as follows:

BEGINNING at a point on the center line of U.S. Highway No. 101, said point being 972.0 feet North of the intersection of said Highway with the South line of Section 11, Township 18 South, Range 12 West of the Willamette Meridian, thence East 706.0 feet, more or less, to the East line of the Southwest $\frac{1}{4}$ of the Southwest $\frac{1}{4}$ of said Section 11; thence North along said line 235.0 feet; thence West 704.0 feet, more or less, to the center line of said Highway; thence Southwesterly along said center line to the place of beginning, in Lane County, Oregon, except that portion conveyed to the Department of Transportation, Highway Division, by Deed recording June 11, 1985, Reception No. 1985-020422, Lane County Official Records, in Lane County, Oregon.

Assessors Map Reference and Tax Lot: 18-12-11-33 Tax lot 00800

Property Address (if appropriate): 87675 Highway 101. Florence, OR 97439

Elector(s) names: Jamie Nielson

Signature(s): Janice Nelson

Date: 5/26/22

Date: _____

PETITION FOR ANNEXATION

to the

City of Florence, Oregon

The undersigned hereby petitions for and gives our consent for the area described below to be included in a request for annexation to the City of Florence. With these signatures, we are verifying that we have the authority to consent to annexation as the property owner(s) and/or elector(s) or on behalf of our corporation, business, or agency.

"Elector" means an individual qualified to vote under Article II, section 2, Oregon Constitution.

The property to be annexed is as follows:

BEGINNING at a point on the center line of U.S. Highway No. 101, said point being 972.0 feet North of the intersection of said Highway with the South line of Section 11, Township 18 South, Range 12 West of the Willamette Meridian, thence East 706.0 feet, more or less, to the East line of the Southwest $\frac{1}{4}$ of the Southwest $\frac{1}{4}$ of said Section 11; thence North along said line 235.0 feet; thence West 704.0 feet, more or less, to the center line of said Highway; thence Southwesterly along said center line to the place of beginning, in Lane County, Oregon, except that portion conveyed to the Department of Transportation, Highway Division, by Deed recording June 11, 1985, Reception No. 1985-020422, Lane County Official Records, in Lane County, Oregon.

Assessors Map Reference and Tax Lot: 18-12-11-33 Tax lot 00800

Property Address (if appropriate): 87675 Highway 101. Florence, OR 97439

Elector(s) names: Stella Spell

Signature(s): 

Date: 5.26.22

Date: _____

PETITION FOR ANNEXATION

to the

City of Florence, Oregon

The undersigned hereby petitions for and gives our consent for the area described below to be included in a request for annexation to the City of Florence. With these signatures, we are verifying that we have the authority to consent to annexation as the property owner(s) and/or elector(s) or on behalf of our corporation, business, or agency.

“Elector” means an individual qualified to vote under Article II, section 2, Oregon Constitution.

The property to be annexed is as follows:

BEGINNING at a point on the center line of U.S. Highway No. 101, said point being 972.0 feet North of the intersection of said Highway with the South line of Section 11, Township 18 South, Range 12 West of the Willamette Meridian, thence East 706.0 feet, more or less, to the East line of the Southwest ¼ of the Southwest ¼ of said Section 11; thence North along said line 235.0 feet; thence West 704.0 feet, more or less, to the center line of said Highway; thence Southwesterly along said center line to the place of beginning, in Lane County, Oregon, except that portion conveyed to the Department of Transportation, Highway Division, by Deed recording June 11, 1985, Reception No. 1985-020422, Lane County Official Records, in Lane County, Oregon.

Assessors Map Reference and Tax Lot: 18-12-11-33 Tax lot 00800

Property Address (if appropriate): 87675 Highway 101. Florence, OR 97439

Elector(s) names: Jonny Couman

Signature(s):

John Cunn

Date:

5126 122

Date:

PETITION FOR ANNEXATION

to the

City of Florence, Oregon

The undersigned hereby petitions for and gives our consent for the area described below to be included in a request for annexation to the City of Florence. With these signatures, we are verifying that we have the authority to consent to annexation as the property owner(s) and/or elector(s) or on behalf of our corporation, business, or agency.

"Elector" means an individual qualified to vote under Article II, section 2, Oregon Constitution.

The property to be annexed is as follows:

BEGINNING at a point on the center line of U.S. Highway No. 101, said point being 972.0 feet North of the intersection of said Highway with the South line of Section 11, Township 18 South, Range 12 West of the Willamette Meridian, thence East 706.0 feet, more or less, to the East line of the Southwest $\frac{1}{4}$ of the Southwest $\frac{1}{4}$ of said Section 11; thence North along said line 235.0 feet; thence West 704.0 feet, more or less, to the center line of said Highway; thence Southwesterly along said center line to the place of beginning, in Lane County, Oregon, except that portion conveyed to the Department of Transportation, Highway Division, by Deed recording June 11, 1985, Reception No. 1985-020422, Lane County Official Records, in Lane County, Oregon.

Assessors Map Reference and Tax Lot: 18-12-11-33 Tax lot 00800

Property Address (if appropriate): 87675 Highway 101. Florence, OR 97439

Elector(s) names: Charles Hester
Brandy Hester

Signature(s): Charles Hester Date: 5-26-22

Brandy Hester Date: 5-26-22

PETITION FOR ANNEXATION

to the

City of Florence, Oregon

The undersigned hereby petitions for and gives our consent for the area described below to be included in a request for annexation to the City of Florence. With these signatures, we are verifying that we have the authority to consent to annexation as the property owner(s) and/or elector(s) or on behalf of our corporation, business, or agency.

"Elector" means an individual qualified to vote under Article II, section 2, Oregon Constitution.

The property to be annexed is as follows:


BEGINNING at a point on the center line of U.S. Highway No. 101, said point being 972.0 feet North of the intersection of said Highway with the South line of Section 11, Township 18 South, Range 12 West of the Willamette Meridian, thence East 706.0 feet, more or less, to the East line of the Southwest ¼ of the Southwest ¼ of said Section 11; thence North along said line 235.0 feet; thence West 704.0 feet, more or less, to the center line of said Highway; thence Southwesterly along said center line to the place of beginning, in Lane County, Oregon, except that portion conveyed to the Department of Transportation, Highway Division, by Deed recording June 11, 1985, Reception No. 1985-020422, Lane County Official Records, in Lane County, Oregon.

Assessors Map Reference and Tax Lot: 18-12-11-33 Tax lot 00800

Property Address (if appropriate): 87675 Highway 101. Florence, OR 97439

Elector(s) names: Bradford Langaard

Signature(s):



Date:

5-26-22

Date:

PETITION FOR ANNEXATION

to the

City of Florence, Oregon

The undersigned hereby petitions for and gives our consent for the area described below to be included in a request for annexation to the City of Florence. With these signatures, we are verifying that we have the authority to consent to annexation as the property owner(s) and/or elector(s) or on behalf of our corporation, business, or agency.

"Elector" means an individual qualified to vote under Article II, section 2, Oregon Constitution.

The property to be annexed is as follows:

BEGINNING at a point on the center line of U.S. Highway No. 101, said point being 972.0 feet North of the intersection of said Highway with the South line of Section 11, Township 18 South, Range 12 West of the Willamette Meridian, thence East 706.0 feet, more or less, to the East line of the Southwest $\frac{1}{4}$ of the Southwest $\frac{1}{4}$ of said Section 11; thence North along said line 235.0 feet; thence West 704.0 feet, more or less, to the center line of said Highway; thence Southwesterly along said center line to the place of beginning, in Lane County, Oregon, except that portion conveyed to the Department of Transportation, Highway Division, by Deed recording June 11, 1985, Reception No. 1985-020422, Lane County Official Records, in Lane County, Oregon.

Assessors Map Reference and Tax Lot: 18-12-11-33 Tax lot 00800

Property Address (if appropriate): 87675 Highway 101. Florence, OR 97439

Elector(s) names: Mike Swain

Signature(s):

Howard M Swain

Date:

5-26-22

Date: _____

PETITION FOR ANNEXATION

to the

City of Florence, Oregon

The undersigned hereby petitions for and gives our consent for the area described below to be included in a request for annexation to the City of Florence. With these signatures, we are verifying that we have the authority to consent to annexation as the property owner(s) and/or elector(s) or on behalf of our corporation, business, or agency.

"Elector" means an individual qualified to vote under Article II, section 2, Oregon Constitution.

The property to be annexed is as follows:

BEGINNING at a point on the center line of U.S. Highway No. 101, said point being 972.0 feet North of the intersection of said Highway with the South line of Section 11, Township 18 South, Range 12 West of the Willamette Meridian, thence East 706.0 feet, more or less, to the East line of the Southwest ¼ of the Southwest ¼ of said Section 11; thence North along said line 235.0 feet; thence West 704.0 feet, more or less, to the center line of said Highway; thence Southwesterly along said center line to the place of beginning, in Lane County, Oregon, except that portion conveyed to the Department of Transportation, Highway Division, by Deed recording June 11, 1985, Reception No. 1985-020422, Lane County Official Records, in Lane County, Oregon.

Assessors Map Reference and Tax Lot: 18-12-11-33 Tax lot 00800

Property Address (if appropriate): 87675 Highway 101. Florence, OR 97439

Elector(s) names: *Thomas James*

Signature(s): *Thomas* Date: *5/26/22*
James

PETITION FOR ANNEXATION

to the

City of Florence, Oregon

The undersigned hereby petitions for and gives our consent for the area described below to be included in a request for annexation to the City of Florence. With these signatures, we are verifying that we have the authority to consent to annexation as the property owner(s) and/or elector(s) or on behalf of our corporation, business, or agency.

"Elector" means an individual qualified to vote under Article II, section 2, Oregon Constitution.

The property to be annexed is as follows:

BEGINNING at a point on the center line of U.S. Highway No. 101, said point being 972.0 feet North of the intersection of said Highway with the South line of Section 11, Township 18 South, Range 12 West of the Willamette Meridian, thence East 706.0 feet, more or less, to the East line of the Southwest $\frac{1}{4}$ of the Southwest $\frac{1}{4}$ of said Section 11; thence North along said line 235.0 feet; thence West 704.0 feet, more or less, to the center line of said Highway; thence Southwesterly along said center line to the place of beginning, in Lane County, Oregon, except that portion conveyed to the Department of Transportation, Highway Division, by Deed recording June 11, 1985, Reception No. 1985-020422, Lane County Official Records, in Lane County, Oregon.

Assessors Map Reference and Tax Lot: 18-12-11-33 Tax lot 00800

Property Address (if appropriate): 87675 Highway 101. Florence, OR 97439

Elector(s) names: Kurt ~~Bardic~~ BUCK

Signature(s): Kurt Buck

Date: 5-26-22

Date: _____

PETITION FOR ANNEXATION

to the

City of Florence, Oregon

The undersigned hereby petitions for and gives our consent for the area described below to be included in a request for annexation to the City of Florence. With these signatures, we are verifying that we have the authority to consent to annexation as the property owner(s) and/or elector(s) or on behalf of our corporation, business, or agency.

"Elector" means an individual qualified to vote under Article II, section 2, Oregon Constitution.

The property to be annexed is as follows:

BEGINNING at a point on the center line of U.S. Highway No. 101, said point being 972.0 feet North of the intersection of said Highway with the South line of Section 11, Township 18 South, Range 12 West of the Willamette Meridian, thence East 706.0 feet, more or less, to the East line of the Southwest $\frac{1}{4}$ of the Southwest $\frac{1}{4}$ of said Section 11; thence North along said line 235.0 feet; thence West 704.0 feet, more or less, to the center line of said Highway; thence Southwesterly along said center line to the place of beginning, in Lane County, Oregon, except that portion conveyed to the Department of Transportation, Highway Division, by Deed recording June 11, 1985, Reception No. 1985-020422, Lane County Official Records, in Lane County, Oregon.

Assessors Map Reference and Tax Lot: 18-12-11-33 Tax lot 00800

Property Address (if appropriate): 87675 Highway 101. Florence, OR 97439

Elector(s) names: *Jerry Evans*

Signature(s): *Jerry C. Evans* Date: *5/26/2022*

Date: _____

PETITION FOR ANNEXATION

to the

City of Florence, Oregon

The undersigned hereby petitions for and gives our consent for the area described below to be included in a request for annexation to the City of Florence. With these signatures, we are verifying that we have the authority to consent to annexation as the property owner(s) and/or elector(s) or on behalf of our corporation, business, or agency.

"Elector" means an individual qualified to vote under Article II, section 2, Oregon Constitution.

The property to be annexed is as follows:

BEGINNING at a point on the center line of U.S. Highway No. 101, said point being 972.0 feet North of the intersection of said Highway with the South line of Section 11, Township 18 South, Range 12 West of the Willamette Meridian, thence East 706.0 feet, more or less, to the East line of the Southwest $\frac{1}{4}$ of the Southwest $\frac{1}{4}$ of said Section 11; thence North along said line 235.0 feet; thence West 704.0 feet, more or less, to the center line of said Highway; thence Southwesterly along said center line to the place of beginning, in Lane County, Oregon, except that portion conveyed to the Department of Transportation, Highway Division, by Deed recording June 11, 1985, Reception No. 1985-020422, Lane County Official Records, in Lane County, Oregon.

Assessors Map Reference and Tax Lot: 18-12-11-33 Tax lot 00800

Property Address (if appropriate): 87675 Highway 101. Florence, OR 97439

Elector(s) names: Eugene Free
Lynne Free

Signature(s): Eugene Free

Date: 5-26-22

Lynne M. Free

Date: 5-26-22

PETITION FOR ANNEXATION

to the

City of Florence, Oregon

The undersigned hereby petitions for and gives our consent for the area described below to be included in a request for annexation to the City of Florence. With these signatures, we are verifying that we have the authority to consent to annexation as the property owner(s) and/or elector(s) or on behalf of our corporation, business, or agency.

"Elector" means an individual qualified to vote under Article II, section 2, Oregon Constitution.

The property to be annexed is as follows:

BEGINNING at a point on the center line of U.S. Highway No. 101, said point being 972.0 feet North of the intersection of said Highway with the South line of Section 11, Township 18 South, Range 12 West of the Willamette Meridian, thence East 706.0 feet, more or less, to the East line of the Southwest ¼ of the Southwest ¼ of said Section 11; thence North along said line 235.0 feet; thence West 704.0 feet, more or less, to the center line of said Highway; thence Southwesterly along said center line to the place of beginning, in Lane County, Oregon, except that portion conveyed to the Department of Transportation, Highway Division, by Deed recording June 11, 1985, Reception No. 1985-020422, Lane County Official Records, in Lane County, Oregon.

Assessors Map Reference and Tax Lot: 18-12-11-33 Tax lot 00800

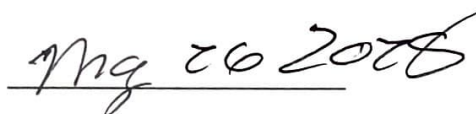
Property Address (if appropriate): 87675 Highway 101. Florence, OR 97439

Elector(s) names: Darrell Brook

Signature(s):



Date:



Date:

PETITION FOR ANNEXATION

to the

City of Florence, Oregon

The undersigned hereby petitions for and gives our consent for the area described below to be included in a request for annexation to the City of Florence. With these signatures, we are verifying that we have the authority to consent to annexation as the property owner(s) and/or elector(s) or on behalf of our corporation, business, or agency.

“Elector” means an individual qualified to vote under Article II, section 2, Oregon Constitution.

The property to be annexed is as follows:

BEGINNING at a point on the center line of U.S. Highway No. 101, said point being 972.0 feet North of the intersection of said Highway with the South line of Section 11, Township 18 South, Range 12 West of the Willamette Meridian, thence East 706.0 feet, more or less, to the East line of the Southwest $\frac{1}{4}$ of the Southwest $\frac{1}{4}$ of said Section 11; thence North along said line 235.0 feet; thence West 704.0 feet, more or less, to the center line of said Highway; thence Southwesterly along said center line to the place of beginning, in Lane County, Oregon, except that portion conveyed to the Department of Transportation, Highway Division, by Deed recording June 11, 1985, Reception No. 1985-020422, Lane County Official Records, in Lane County, Oregon.

Assessors Map Reference and Tax Lot: 18-12-11-33 Tax lot 00800

Property Address (if appropriate): 87675 Highway 101. Florence, OR 97439

Elector(s) names: *James Lohrer*

Signature(s): *James Lohrer*

Date: *5-25-2022*

Date: _____

PETITION FOR ANNEXATION

to the

City of Florence, Oregon

The undersigned hereby petitions for and gives our consent for the area described below to be included in a request for annexation to the City of Florence. With these signatures, we are verifying that we have the authority to consent to annexation as the property owner(s) and/or elector(s) or on behalf of our corporation, business, or agency.

“Elector” means an individual qualified to vote under Article II, section 2, Oregon Constitution.

The property to be annexed is as follows:

BEGINNING at a point on the center line of U.S. Highway No. 101, said point being 972.0 feet North of the intersection of said Highway with the South line of Section 11, Township 18 South, Range 12 West of the Willamette Meridian, thence East 706.0 feet, more or less, to the East line of the Southwest ¼ of the Southwest ¼ of said Section 11; thence North along said line 235.0 feet; thence West 704.0 feet, more or less, to the center line of said Highway; thence Southwesterly along said center line to the place of beginning, in Lane County, Oregon, except that portion conveyed to the Department of Transportation, Highway Division, by Deed recording June 11, 1985, Reception No. 1985-020422, Lane County Official Records, in Lane County, Oregon.

Assessors Map Reference and Tax Lot: 18-12-11-33 Tax lot 00800

Property Address (if appropriate): 87675 Highway 101. Florence, OR 97439

Elector(s) names: *Isaac Dichman*

Signature(s): *Isaac Dichman* Date: *5-26-22*

_____ Date: _____

PETITION FOR ANNEXATION

to the

City of Florence, Oregon

The undersigned hereby petitions for and gives our consent for the area described below to be included in a request for annexation to the City of Florence. With these signatures, we are verifying that we have the authority to consent to annexation as the property owner(s) and/or elector(s) or on behalf of our corporation, business, or agency.

"Elector" means an individual qualified to vote under Article II, section 2, Oregon Constitution.

The property to be annexed is as follows:

BEGINNING at a point on the center line of U.S. Highway No. 101, said point being 972.0 feet North of the intersection of said Highway with the South line of Section 11, Township 18 South, Range 12 West of the Willamette Meridian, thence East 706.0 feet, more or less, to the East line of the Southwest $\frac{1}{4}$ of the Southwest $\frac{1}{4}$ of said Section 11; thence North along said line 235.0 feet; thence West 704.0 feet, more or less, to the center line of said Highway; thence Southwesterly along said center line to the place of beginning, in Lane County, Oregon, except that portion conveyed to the Department of Transportation, Highway Division, by Deed recording June 11, 1985, Reception No. 1985-020422, Lane County Official Records, in Lane County, Oregon.

Assessors Map Reference and Tax Lot: 18-12-11-33 Tax lot 00800

Property Address (if appropriate): 87675 Highway 101. Florence, OR 97439

Elector(s) names: Victoria Labelle
Chris Labelle

Signature(s):



Date:

5-26-22

Date:

PETITION FOR ANNEXATION

to the

City of Florence, Oregon

The undersigned hereby petitions for and gives our consent for the area described below to be included in a request for annexation to the City of Florence. With these signatures, we are verifying that we have the authority to consent to annexation as the property owner(s) and/or elector(s) or on behalf of our corporation, business, or agency.

"Elector" means an individual qualified to vote under Article II, section 2, Oregon Constitution.


The property to be annexed is as follows:

BEGINNING at a point on the center line of U.S. Highway No. 101, said point being 972.0 feet North of the intersection of said Highway with the South line of Section 11, Township 18 South, Range 12 West of the Willamette Meridian, thence East 706.0 feet, more or less, to the East line of the Southwest ¼ of the Southwest ¼ of said Section 11; thence North along said line 235.0 feet; thence West 704.0 feet, more or less, to the center line of said Highway; thence Southwesterly along said center line to the place of beginning, in Lane County, Oregon, except that portion conveyed to the Department of Transportation, Highway Division, by Deed recording June 11, 1985, Reception No. 1985-020422, Lane County Official Records, in Lane County, Oregon.


Assessors Map Reference and Tax Lot: 18-12-11-33 Tax lot 00800

Property Address (if appropriate): 87675 Highway 101. Florence, OR 97439

Elector(s) names: Ashely Johnson

Signature(s): 

Date: 5-26-22



Date: 5-26-22

PETITION FOR ANNEXATION

to the

City of Florence, Oregon

The undersigned hereby petitions for and gives our consent for the area described below to be included in a request for annexation to the City of Florence. With these signatures, we are verifying that we have the authority to consent to annexation as the property owner(s) and/or elector(s) or on behalf of our corporation, business, or agency.

"Elector" means an individual qualified to vote under Article II, section 2, Oregon Constitution.

The property to be annexed is as follows:

BEGINNING at a point on the center line of U.S. Highway No. 101, said point being 972.0 feet North of the intersection of said Highway with the South line of Section 11, Township 18 South, Range 12 West of the Willamette Meridian, thence East 706.0 feet, more or less, to the East line of the Southwest $\frac{1}{4}$ of the Southwest $\frac{1}{4}$ of said Section 11; thence North along said line 235.0 feet; thence West 704.0 feet, more or less, to the center line of said Highway; thence Southwesterly along said center line to the place of beginning, in Lane County, Oregon, except that portion conveyed to the Department of Transportation, Highway Division, by Deed recording June 11, 1985, Reception No. 1985-020422, Lane County Official Records, in Lane County, Oregon.

Assessors Map Reference and Tax Lot: 18-12-11-33 Tax lot 00800

Property Address (if appropriate): 87675 Highway 101. Florence, OR 97439

Elector(s) names: *Betty Holbrook*

Signature(s): *Betty Holbrook*

Date: *5-26-22*

Date: _____

PETITION FOR ANNEXATION

to the

City of Florence, Oregon

The undersigned hereby petitions for and gives our consent for the area described below to be included in a request for annexation to the City of Florence. With these signatures, we are verifying that we have the authority to consent to annexation as the property owner(s) and/or elector(s) or on behalf of our corporation, business, or agency.

"Elector" means an individual qualified to vote under Article II, section 2, Oregon Constitution.

The property to be annexed is as follows:

BEGINNING at a point on the center line of U.S. Highway No. 101, said point being 972.0 feet North of the intersection of said Highway with the South line of Section 11, Township 18 South, Range 12 West of the Willamette Meridian, thence East 706.0 feet, more or less, to the East line of the Southwest $\frac{1}{4}$ of the Southwest $\frac{1}{4}$ of said Section 11; thence North along said line 235.0 feet; thence West 704.0 feet, more or less, to the center line of said Highway; thence Southwesterly along said center line to the place of beginning, in Lane County, Oregon, except that portion conveyed to the Department of Transportation, Highway Division, by Deed recording June 11, 1985, Reception No. 1985-020422, Lane County Official Records, in Lane County, Oregon.

Assessors Map Reference and Tax Lot: 18-12-11-33 Tax lot 00800

Property Address (if appropriate): 87675 Highway 101. Florence, OR 97439

Elector(s) names: *Margo Johnson*

Signature(s): *Margo Johnson*

Date: *5-26-22*

Date: _____

PETITION FOR ANNEXATION

to the

City of Florence, Oregon

The undersigned hereby petitions for and gives our consent for the area described below to be included in a request for annexation to the City of Florence. With these signatures, we are verifying that we have the authority to consent to annexation as the property owner(s) and/or elector(s) or on behalf of our corporation, business, or agency.

"Elector" means an individual qualified to vote under Article II, section 2, Oregon Constitution.

The property to be annexed is as follows:

BEGINNING at a point on the center line of U.S. Highway No. 101, said point being 972.0 feet North of the intersection of said Highway with the South line of Section 11, Township 18 South, Range 12 West of the Willamette Meridian, thence East 706.0 feet, more or less, to the East line of the Southwest $\frac{1}{4}$ of the Southwest $\frac{1}{4}$ of said Section 11; thence North along said line 235.0 feet; thence West 704.0 feet, more or less, to the center line of said Highway; thence Southwesterly along said center line to the place of beginning, in Lane County, Oregon, except that portion conveyed to the Department of Transportation, Highway Division, by Deed recording June 11, 1985, Reception No. 1985-020422, Lane County Official Records, in Lane County, Oregon.

Assessors Map Reference and Tax Lot: 18-12-11-33 Tax lot 00800

Property Address (if appropriate): 87675 Highway 101. Florence, OR 97439

Elector(s) names: Robert Montgomery

Signature(s):

Robert Montgomery

Date:

5-24-22

Date:

PETITION FOR ANNEXATION

to the

City of Florence, Oregon

The undersigned hereby petitions for and gives our consent for the area described below to be included in a request for annexation to the City of Florence. With these signatures, we are verifying that we have the authority to consent to annexation as the property owner(s) and/or elector(s) or on behalf of our corporation, business, or agency.

"Elector" means an individual qualified to vote under Article II, section 2, Oregon Constitution.

The property to be annexed is as follows:

BEGINNING at a point on the center line of U.S. Highway No. 101, said point being 972.0 feet North of the intersection of said Highway with the South line of Section 11, Township 18 South, Range 12 West of the Willamette Meridian, thence East 706.0 feet, more or less, to the East line of the Southwest $\frac{1}{4}$ of the Southwest $\frac{1}{4}$ of said Section 11; thence North along said line 235.0 feet; thence West 704.0 feet, more or less, to the center line of said Highway; thence Southwesterly along said center line to the place of beginning, in Lane County, Oregon, except that portion conveyed to the Department of Transportation, Highway Division, by Deed recording June 11, 1985, Reception No. 1985-020422, Lane County Official Records, in Lane County, Oregon.

Assessors Map Reference and Tax Lot: 18-12-11-33 Tax lot 00800

Property Address (if appropriate): 87675 Highway 101. Florence, OR 97439

Elector(s) names: Jash Fegles
Jaklin Fegles
Wachyn

Signature(s): Jash M. Fegles

Date: 5-26-22

Jaklin Fegles

Date: 5-26-22

PETITION FOR ANNEXATION

to the

City of Florence, Oregon

The undersigned hereby petitions for and gives our consent for the area described below to be included in a request for annexation to the City of Florence. With these signatures, we are verifying that we have the authority to consent to annexation as the property owner(s) and/or elector(s) or on behalf of our corporation, business, or agency.

"Elector" means an individual qualified to vote under Article II, section 2, Oregon Constitution.

The property to be annexed is as follows:

BEGINNING at a point on the center line of U.S. Highway No. 101, said point being 972.0 feet North of the intersection of said Highway with the South line of Section 11, Township 18 South, Range 12 West of the Willamette Meridian, thence East 706.0 feet, more or less, to the East line of the Southwest $\frac{1}{4}$ of the Southwest $\frac{1}{4}$ of said Section 11; thence North along said line 235.0 feet; thence West 704.0 feet, more or less, to the center line of said Highway; thence Southwesterly along said center line to the place of beginning, in Lane County, Oregon, except that portion conveyed to the Department of Transportation, Highway Division, by Deed recording June 11, 1985, Reception No. 1985-020422, Lane County Official Records, in Lane County, Oregon.

Assessors Map Reference and Tax Lot: 18-12-11-33 Tax lot 00800

Property Address (if appropriate): 87675 Highway 101. Florence, OR 97439

Elector(s) names: Mike Heikes
Misty Heikes

Signature(s): Misty Heikes

Date: 5-26-22

Date: _____